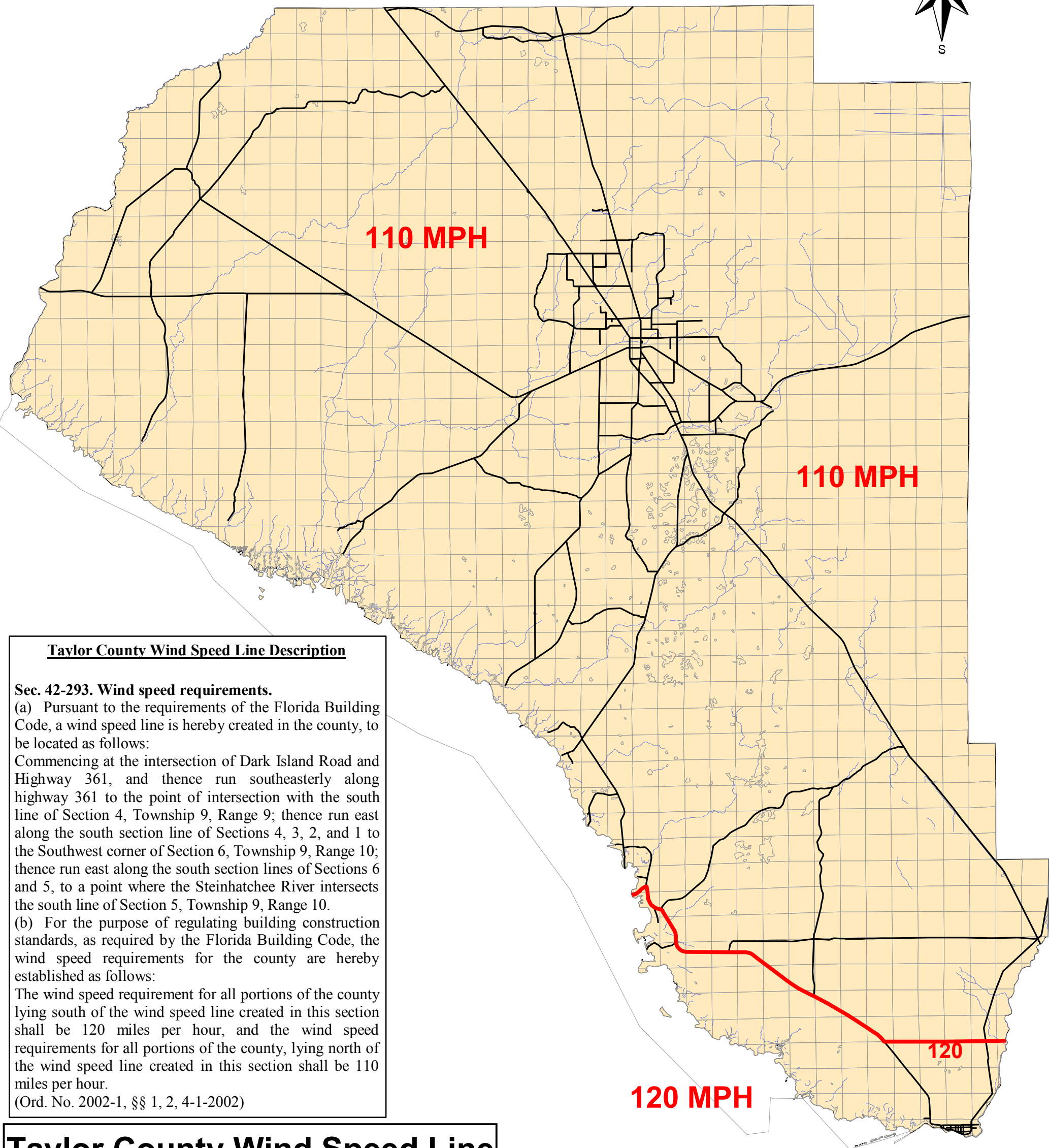



Taylor County Wind Speed Line



Taylor County Wind Speed Line Description

Sec. 42-293. Wind speed requirements.

(a) Pursuant to the requirements of the Florida Building Code, a wind speed line is hereby created in the county, to be located as follows:


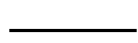



Commencing at the intersection of Dark Island Road and Highway 361, and thence run southeasterly along highway 361 to the point of intersection with the south line of Section 4, Township 9, Range 9; thence run east along the south section line of Sections 4, 3, 2, and 1 to the Southwest corner of Section 6, Township 9, Range 10; thence run east along the south section lines of Sections 6 and 5, to a point where the Steinhatchee River intersects the south line of Section 5, Township 9, Range 10.

(b) For the purpose of regulating building construction standards, as required by the Florida Building Code, the wind speed requirements for the county are hereby established as follows:

The wind speed requirement for all portions of the county lying south of the wind speed line created in this section shall be 120 miles per hour, and the wind speed requirements for all portions of the county, lying north of the wind speed line created in this section shall be 110 miles per hour.

(Ord. No. 2002-1, §§ 1, 2, 4-1-2002)

Taylor County Wind Speed Line

-  Taylor County Wind Speed Line
-  Major Roads
-  Streams
-  Public Land Survey System
-  County Boundary

Prepared by the GeoPlan Center, University of Florida
for the Florida Department of Community Affairs,
Codes and Standards Division.

June 2007.

Source: Code Of Ordinances Of Taylor County, Florida;
Confirmed by Taylor County Building/Planning Department
Base Layer Source: Florida Geographic Data Library

