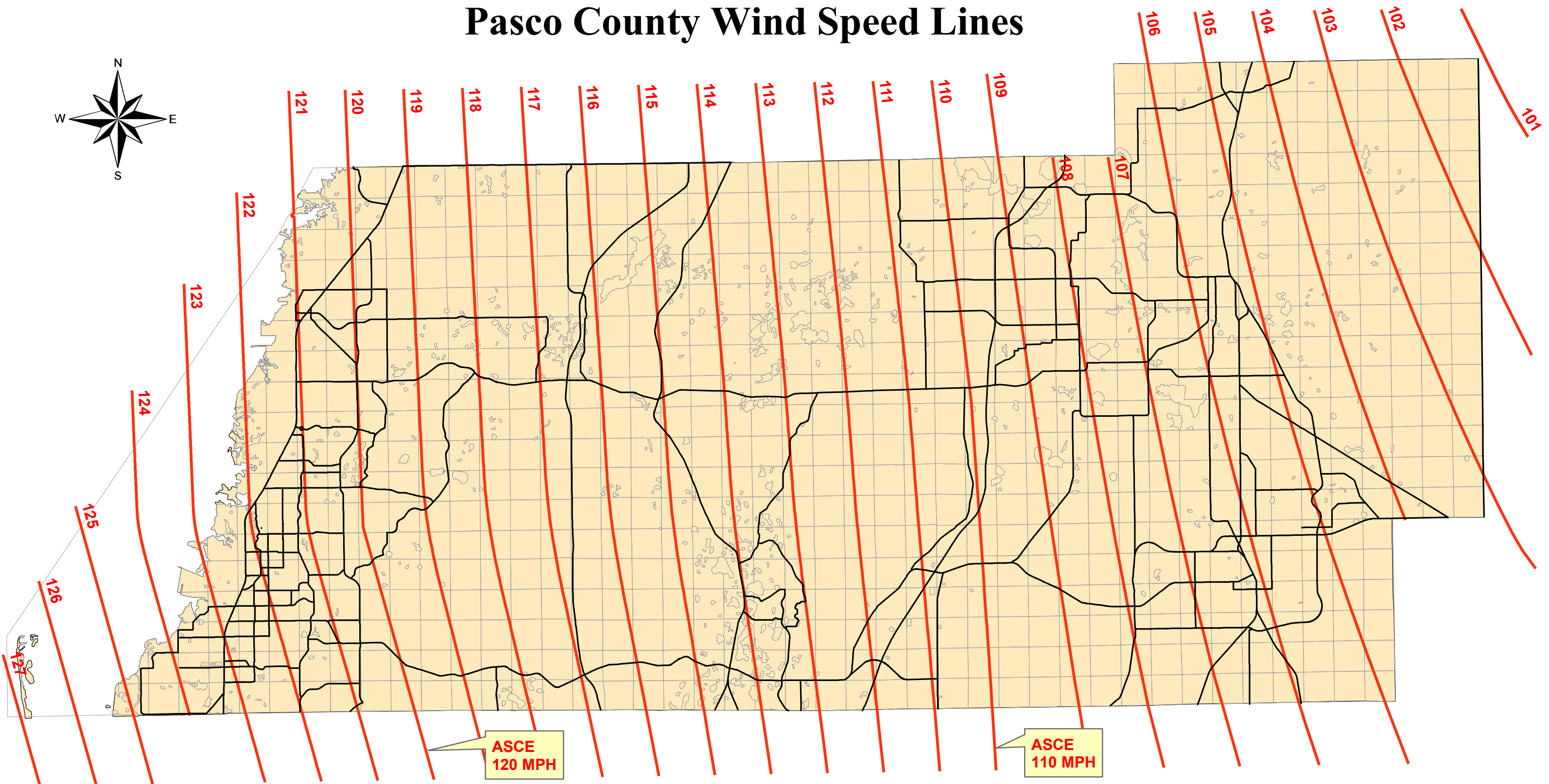
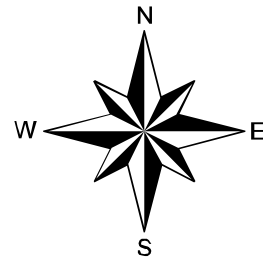






Pasco County Wind Speed Lines



Pasco County Wind Speed Lines

-  Pasco County Wind Speed Lines
-  Major Roads
-  Public Land Survey System
-  County Boundary

Pasco County Wind Speed Line Description

Wind-borne debris region and basic wind speed line.
 The wind-borne debris region and basic wind speed map establishes the geographical boundary of the wind -borne debris region in the county. The wind -borne debris region coincides with figure 1609 of the Florida Building Code.



Prepared by the GeoPlan Center, University of Florida
 for the Florida Department of Community Affairs,
 Codes and Standards Division.

May 2007.

Source: Code Of Ordinances
 Of Pasco County, Florida and
 Pasco County GIS Department website,
www.pascocountyfl.net/devser/sd/survey/surveyweb/GisMaps/default.html
 Base Layer Source: Florida Geographic Data Library