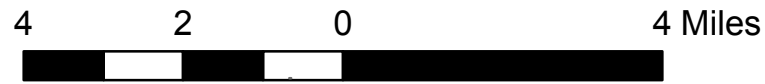

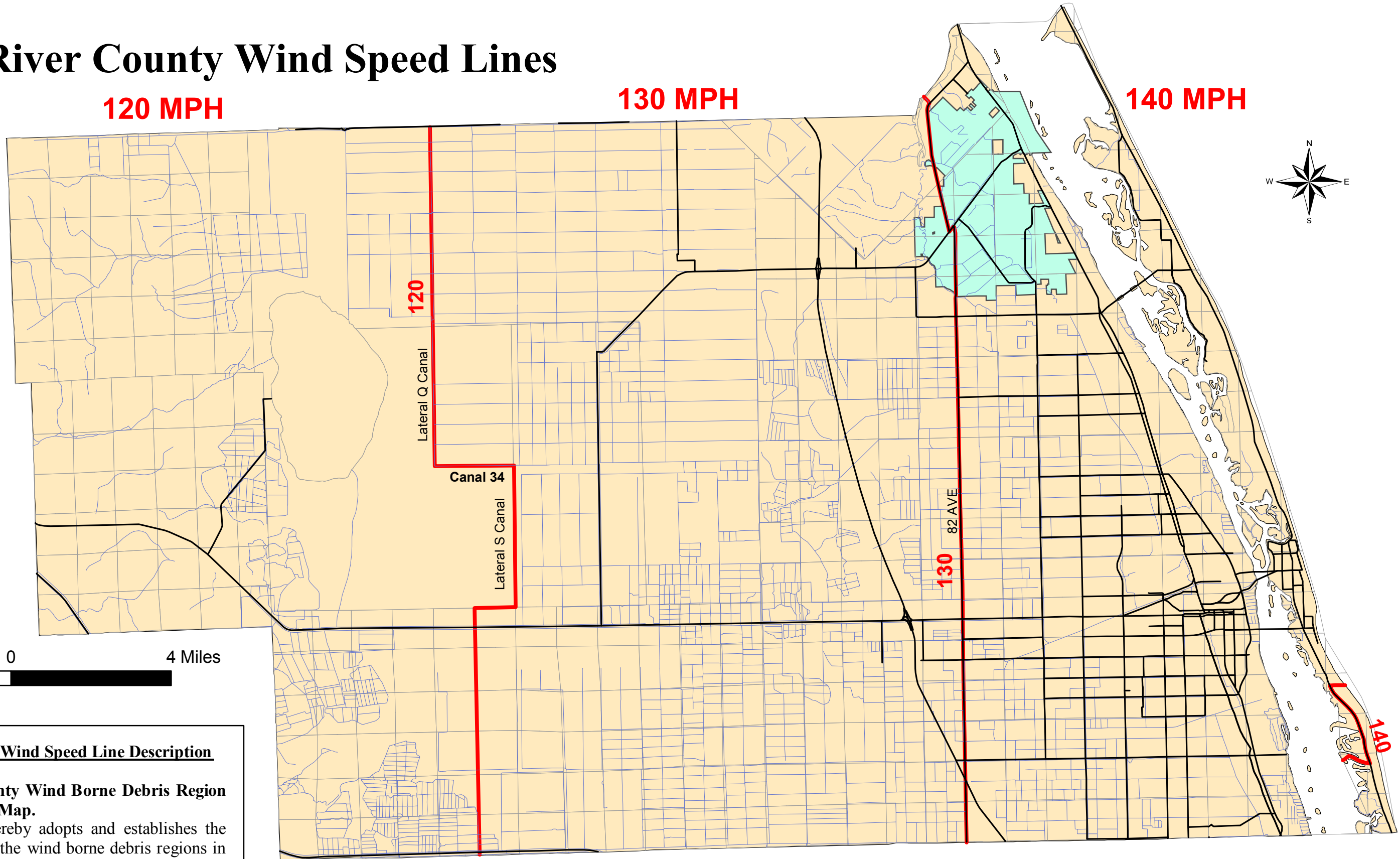


Indian River County Wind Speed Lines

120 MPH

130 MPH

140 MPH

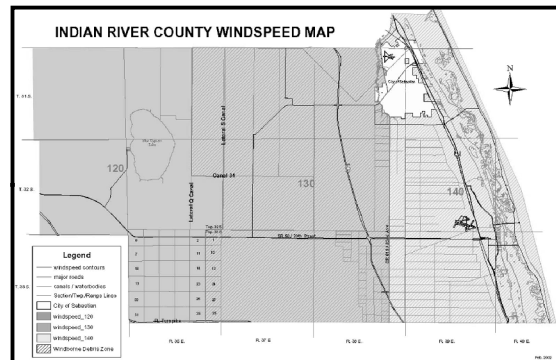


Indian River County Wind Speed Line Description

The Indian River County Wind Borne Debris Region and Basic Wind Speed Map.

Indian River County hereby adopts and establishes the geographic boundary of the wind borne debris regions in Indian River County as set out in the attached Exhibit A "Indian River County Wind Speed Map." This wind borne debris region coincides with Figure 1609 of the Florida Building Code, 2004 and has a basic wind speed of one hundred twenty (120) miles per hour or greater. Wind borne debris requirements of the Florida Building Code apply in the region seaward of the one hundred twenty (120) miles per hour map contour lines.

Exhibit
"A"



Prepared by the GeoPlan Center, University of Florida for the Florida Department of Community Affairs, Codes and Standards Division.

June 2007.
Source: Code Of Ordinances
County Of Indian River, Florida and
Indian River county, Building Division,
<http://www.irccdd.com/Applications/IRCwindmap.pdf>
Base Layer Source: Florida Geographic Data Library

Indian River County Wind Speed Lines

- Indian River County Wind Speed Lines
- Major Roads
- Streams
- City of Sebastian